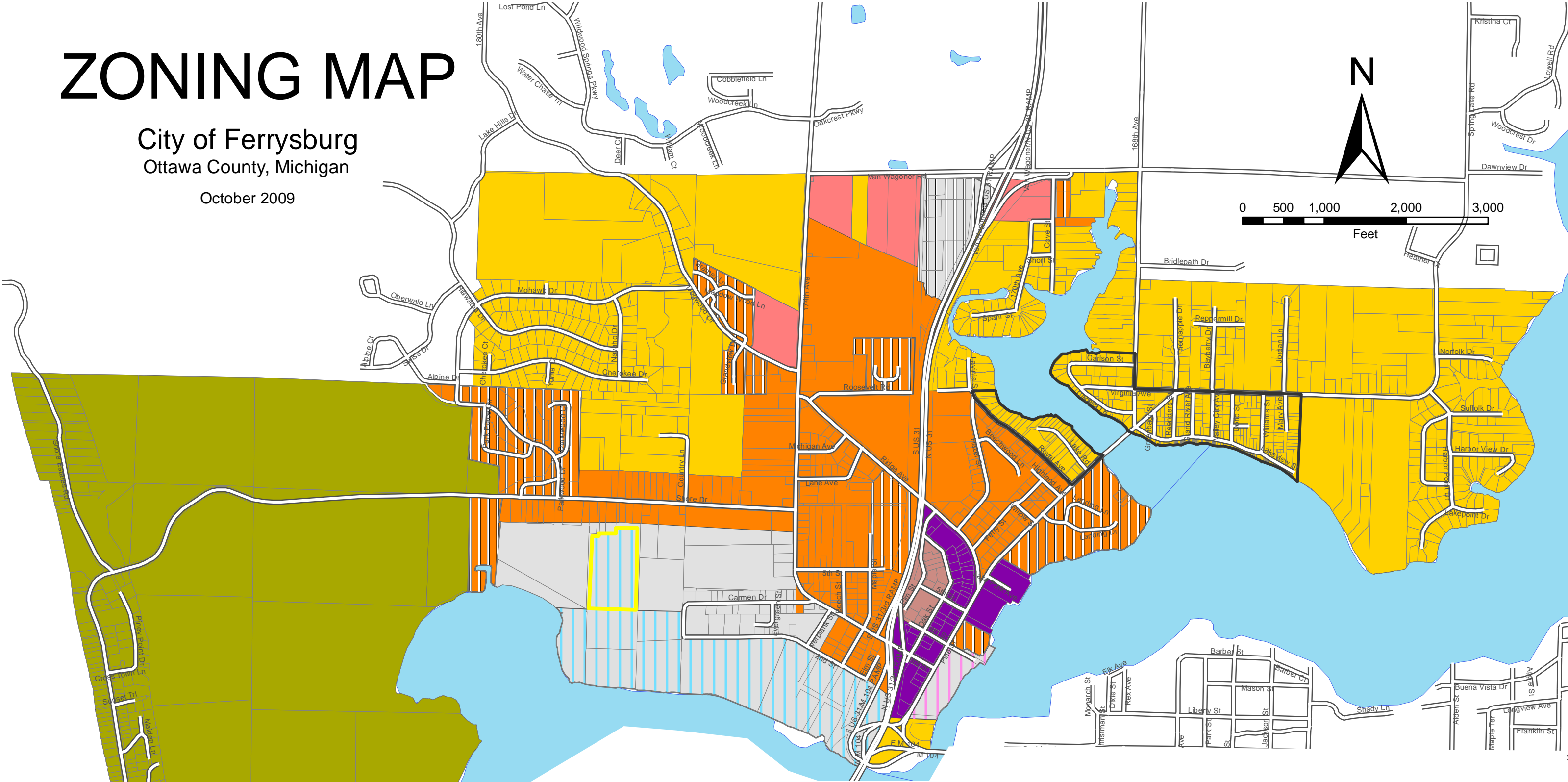
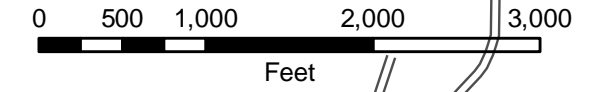















ZONING MAP

City of Ferrysburg
Ottawa County, Michigan

October 2009



Zone Districts

- | | | | | | |
|---|---------------------------------|---|-----------------------------|---|-----------------------------------|
|  | IL-O - Inland Lakefront Overlay |  | LI-1 - Light Industrial - 1 |  | RD - Low Density Dune Residential |
|  | CC - Core Commercial |  | LI-2 - Light Industrial - 2 |  | RG1 - Low Density Residential |
|  | GC - General Commercial |  | LI-3 - Light Industrial - 3 |  | RG2 - Medium Density Residential |
|  | S - Service |  | PI - Port Industrial |  | RG3 - High Density Residential |
|  | Conditional Zoning | | | | |